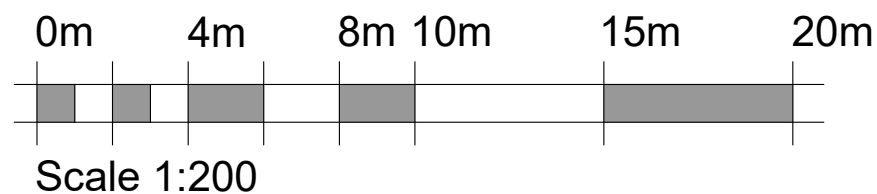
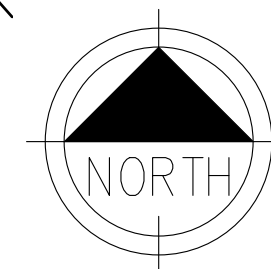
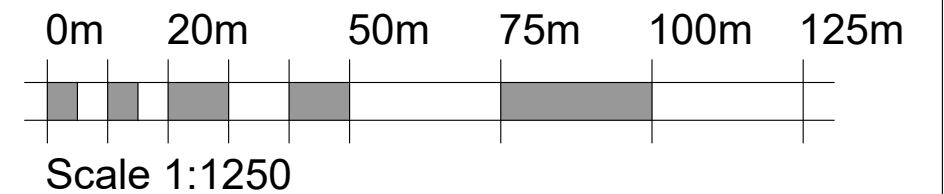


Site Block Plan
Scale 1:200



Site Location Plan
Scale 1:1250



PLANNING ISSUE
PLEASE NOTE
THESE DRAWINGS ARE FOR THE PURPOSE OF
PLANNING ONLY
THESE ARE NOT CONSTRUCTION DRAWINGS



5 BLOTTS BARN, BROOKS ROAD, RAUNDS, NORTHANTS, NN9 6NS
01933 551389 :: info@blueprintdesign.org.uk

TITLE	Extension & Alterations for D Mabbutt 48 High Street, Irthlingborough, NN9 5TN		
DETAIL	Site Location & Block Plan		
SCALE	As Noted	SHEET:	A3
DRAWN	CDG	CHECKED	KLG
DATE	SEP 2020	ISSUE	PLANNING
20-106-05			

CONTRACTORS MUST CHECK ALL DIMENSIONS ON SITE. ONLY FIGURED DIMENSIONS ARE TO BE WORKED FROM DISCREPANCIES MUST BE REPORTED TO BLUEPRINT BEFORE PROCEEDING. © THIS DRAWING IS COPYRIGHT.